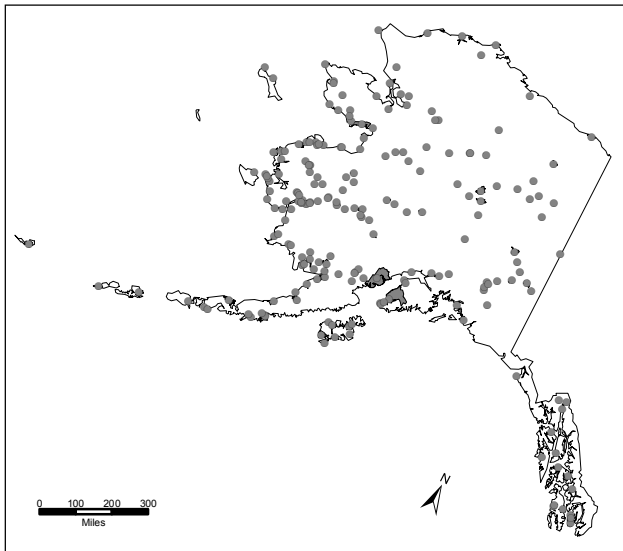





Native American Tribes & Class 1 Areas of the WRAP Region



Legend

-  Reservation / Alaskan Native Village
-  Tribal Class 1 Area (Labeled by Name)
-  Represents a tribe's land base when the actual polygon(s) is difficult to see at this scale.

Note: Figure only includes federally-recognized Indian tribes and Alaskan Native Villages.

Created by the Tribal Data Development Working Group of WRAP and the Institute for Tribal Environmental Professionals, June 2003. Data Sources: U.S. Bureau of Indian Affairs, U.S. Environmental Protection Agency, Inter-Tribal Environmental Council of Oklahoma, and ESRI.

The data on this figure were derived from databases of federal agencies, the TDDWG and ITEP cannot confirm their accuracy.

